

PUBLIC NOTICE

NOTICE OF CONFIRMATION OF PUBLIC PATH ORDER

HIGHWAYS ACT 1980 SECTION 119

HEREFORDSHIRE COUNCIL PUBLIC FOOTPATH ZC85 (PART) LEOMINSTER PUBLIC PATH DIVERSION ORDER 2022

On 13th September, 2022 Herefordshire Council ("the Council") confirmed the above Order under section 119 Highways Act 1980 ("the Act").

The effect of the order, as confirmed, is to divert that part of Public Footpath ZC85 in the Town of Leominster which commences at OS Grid Reference SO 4956 5677 (Point A on the order plan) and proceeds in a generally south south-westerly direction for approximately 319 metres to OS Grid Reference SO 4945 5647 (point B on the order plan). It then follows a generally southerly direction for approximately 374 metres to OS Grid Reference SO 4949 5610 (point C on the order plan). The total length of the existing said footpath is approximately 693 metres.

An alternative footpath will be created for use as a replacement, being 2 metres in width, which commences at OS Grid Reference SO 4955 5677 (Point A on the order plan) and proceeds in a generally south westerly and then west south-westerly direction for approximately 165 metres to a bridge at OS Grid Reference SO 4941 5672 (point D on the order plan). The route crosses the bridge and follows a generally south south-easterly then generally southerly direction for approximately 255 metres to a field gate at OS Grid Reference SO 4945 5647 (point B on the order plan). It then continues in a generally south south-easterly direction for approximately 299 metres to OS Grid Reference SO 4952 5618 (point E on the order plan) then in a generally south south-westerly direction for approximately 86 metres to OS Grid reference SO 4949 5610 (Point C on the order plan). The total length of the said proposed new footpath is approximately 805 metres.

A copy of the confirmed order and the order plan have been placed and may be seen free of charge at Blueschool House, Blueschool Street, Hereford, HR1 2AN during normal opening hours. Copies may be purchased on payment of the copying charges of the Council. Copies are also available on the Council's website at www.herefordshire.gov.uk.

Any queries in relation to this order may be discussed with Lisa Creed, Public Rights of Way, Herefordshire Council, Plough Lane, Hereford, HR4 0LE, on telephone 01432 383661, or by e-mail to lisa.creed@herefordshire.gov.uk.

The Council confirms and certifies that all the provisions of the order have been satisfied and therefore the diversion takes effect on the above said confirmation date of this order, but, if any person aggrieved by the order desires to question its validity or that of any provision contained in it on the ground that it is not within the powers of the Act, or on the ground that any requirement of that Act, or any regulation made under it has not been complied with in relation to the confirmation of the order, he or she may, under paragraph 2 of Schedule 2 to the Act, as applied by paragraph 5 of Schedule 6 to the Act, within 6 weeks from the date of publication of this notice, make an application to the High Court.

Dated: 17th November, 2022

Mark Averill
Interim Service Director – Highways, Environment and Waste

PUBLIC PATH DIVERSION ORDER

HIGHWAYS ACT 1980, SECTION 119

**HEREFORDSHIRE COUNCIL
FOOTPATH ZC85 LEOMINSTER
PUBLIC PATH DIVERSION ORDER 2022**

This Order is made by the County of Herefordshire District Council (known as "Herefordshire Council") under section 119 of the Highways Act 1980 because it appears to Herefordshire Council that in the interests of the owner and occupier of the land crossed by the public footpath described in Part 1 of the Schedule to this Order it is expedient that the line of the path should be diverted.

Mr. John Davies, the said owner, has agreed to defray any compensation which becomes payable in consequence of the coming into force of this Order.


BY THIS ORDER:

1. The public right of way over the land situated at Brierley Farm in the parish of Leominster and shown by a bold continuous line on the plan contained in this Order and described in Part 1 of the Schedule to this Order shall be stopped up on the date that Herefordshire Council certifies that works have been carried out to bring the site of the new footpath described in Part 2 of the Schedule to this Order into a fit condition for use by the public.
2. There shall be on the date of confirmation of this Order a public footpath over the land situated at Brierley Court in the parish of Leominster described in Part 2 of the Schedule to this Order and shown by a bold broken line on the said plan.
3. Where immediately before the date on which the said footpath is diverted there is apparatus under, in, on, over, along or across it belonging to statutory undertakers for the purpose of their undertakings, the undertakers shall continue to have the same rights in respect of the apparatus as they then had.
4. The rights conferred on the public under this Order shall be subject to the limitations and conditions set out in Part 3 of the Schedule to this Order.

Dated 30th March 2022

THE COMMON SEAL of the County of)
Herefordshire District Council was affixed)
BY ORDER)

D A Snow Authorised Officer



It is hereby confirmed and certified that all the provisions of this Order have been satisfied

Authorised Officer: [Signature]

Date: 12/5/22

SCHEDULE

PART 1

Description of Site of Existing Path or Way

The existing route of footpath ZC85 commences at OS Grid Reference SO 4956 5677 (Point A on the order plan) and proceeds in a generally south south-westerly direction for approximately 319 metres to OS Grid Reference SO 4945 5647 (point B on the order plan). It then follows a generally southerly direction for approximately 374 metres to OS Grid Reference SO 4949 5610 (point C on the order plan).

The total length of the existing said footpath is approximately 693 metres.

PART 2

Description of Site of New Path or Way

The proposed new route of footpath ZC85 being 2 metres in width commences at OS Grid Reference SO 4955 5677 (Point A on the order plan) and proceeds in a generally south westerly and then west south-westerly direction for approximately 165 metres to a bridge at OS Grid Reference SO 4941 5672 (point D on the order plan). The route crosses the bridge and follows a generally south south-easterly then generally southerly direction for approximately 255 metres to a field gate at OS Grid Reference SO 4945 5647 (point B on the order plan). It then continues in a generally south south-easterly direction for approximately 299 metres to OS Grid Reference SO 4952 5618 (point E on the order plan) then in a generally south south-westerly direction for approximately 86 metres to OS Grid reference SO 4949 5610 (Point C on the order plan).

The total length of the said proposed new footpath is approximately 805 metres.

PART 3

Limitations and Conditions

Position on Path to which Limitations and Conditions apply	Limitations and Conditions
---	-----------------------------------

OS Grid Reference SO 4945 5647 (point B on the order plan)	Field gate to Herefordshire Standard
---	--------------------------------------

PUBLIC NOTICE

NOTICE OF CONFIRMATION OF PUBLIC PATH ORDER

HIGHWAYS ACT 1980 SECTION 118

HEREFORDSHIRE COUNCIL PUBLIC FOOTPATH ZC89 (PART) LEOMINSTER PUBLIC PATH EXTINGUISHMENT ORDER 2022

On 13th September, 2022 Herefordshire Council (“the Council”) confirmed the above order made under Section 118 of the Highways Act 1980.

The effect of the order, as confirmed, is to extinguish that part of Public Footpath ZC89 in the Town of Leominster which commences at OS Grid Reference SO 4944, 5648 (point S on the order plan) and runs in an east north-easterly direction for approximately 6.5 metres to OS Grid Reference SO 4945, 5648 (point T on the order plan). The total length of the path to be extinguished is approximately 6.5 metres.

Confirmation of this order shall be concurrent with the date of confirmation of the Herefordshire Council Footpath ZC85 (Part) Leominster Public Path Diversion Order 2022.

A copy of the confirmed order and the order plan have been placed and may be seen free of charge at Blueschool House, Blueschool Street, Hereford, HR1 2AN during normal opening hours. Copies may be purchased on payment of the copying charges of the Council. Copies are also available on the Council’s website at www.herefordshire.gov.uk.

Any queries in relation to this order may be discussed with Lisa Creed, Public Rights of Way, Herefordshire Council, Plough Lane, Hereford, HR4 0LE, on telephone 01432 383661 or by e-mail to lisa.creed@herefordshire.gov.uk.





This order comes into force at the end of 7 days of the said confirmation date of the order but if any person aggrieved by the order desires to question its validity or that of any provision contained in it on the ground that it is not within the powers of the above Act, or on the ground that any requirement of that Act, or any regulation made under it has not been complied with in relation to the confirmation of the order, he or she may, pursuant to paragraph 2 Schedule 2 to the Act, as applied by paragraph 5 of Schedule 6 to the Act, make an application to the High Court for any of these purposes under Section 119 of the Highways Act 1980 within six weeks from the date of this Notice.

Dated: 17th November, 2022

Mark Averill
Interim Service Director – Highways, Environment and Waste



 Proposed Diversion A-D-B-E-C
 Proposed Extinguishment A-B-C

PUBLIC RIGHTS OF WAY
 Footpath
 Bridleway
 Restricted Byway
 Byway Open to All Traffic

HIGHWAYS ACT 1980, SECTION 119 HEREFORDSHIRE COUNCIL
FOOTPATH ZC85 LEOMINSTER PUBLIC PATH DIVERSION ORDER
2022

Task Ref: D519
 Scale @ A3: 1:2,500
 Date: 31/01/2022

Balfour Beatty Living Places
 Unit 3 Thorn Business Park
 Rotherwas
 Hereford
 HR2 6JT

 **Balfour Beatty**
 **Herefordshire Council**
 Working for Herefordshire

IMPORTANT WARNING: Information regarding the location of apparatus is given for your assistance and is intended for guidance only. No guarantee is given of its accuracy. Reproduced from Ordnance Survey mapping with the permission of the Controller of Her Majesty's Stationery Office. © Crown Copyright and database rights 2022. Ordnance Survey 100024158. Unauthorised reproduction infringes Crown copyright and may lead to prosecution or civil proceedings.

PUBLIC PATH EXTINGUISHMENT ORDER

HIGHWAYS ACT 1980, SECTION 118

**HEREFORDSHIRE COUNCIL
FOOTPATH ZC89 (PART) LEOMINSTER
PUBLIC PATH EXTINGUISHMENT ORDER 2022**

This order is made by the County of Herefordshire District Council (known as "Herefordshire Council") under section 118 of the Highways Act 1980 because it appears to the Herefordshire Council that the line of the footpath described in the Schedule to this Order is not needed for public use.

BY THIS ORDER:

1. The public right of way over the land situated at Brierley Court in the Parish of Leominster and shown by a bold continuous line on the plan forming part of this order ("the order plan) and described in the Schedule to this order shall be extinguished from the date of confirmation of this order.
2. Where immediately before the date on which the said footpath is extinguished there is apparatus under, in, on, over, along or across it belonging to statutory undertakers for the purpose of their undertakings, the undertakers shall continue to have the same rights in respect of the apparatus as they then had.
3. Confirmation of this order shall be concurrent with the date of confirmation of the Herefordshire Council Footpath ZC85 (Part) Leominster Public Path Diversion Order 2022.

Dated 30th March 2022

THE COMMON SEAL of the County of)
Herefordshire District Council was affixed)
BY ORDER)



D. Swa

Authorised Officer

SCHEDULE

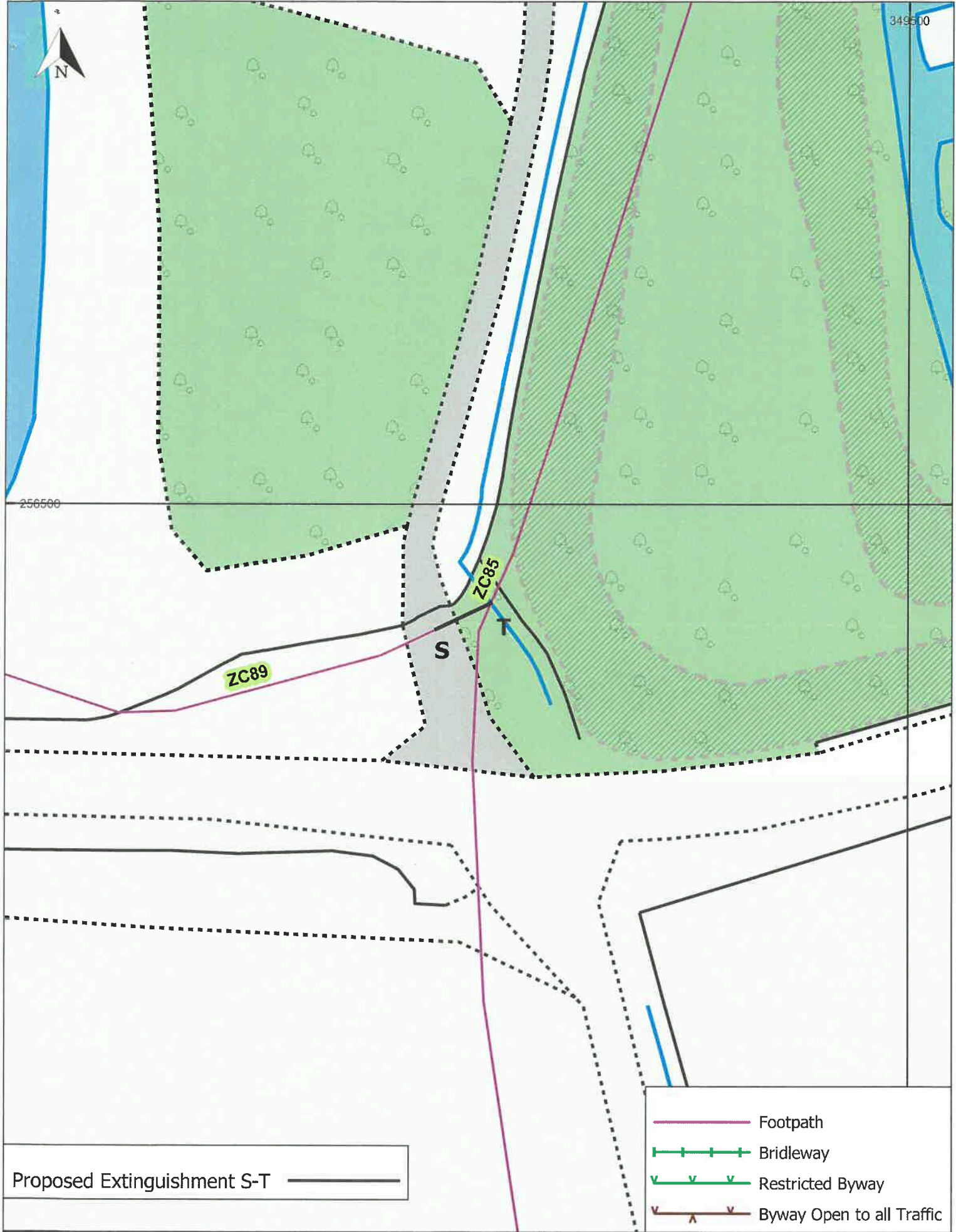
The route of footpath ZC89 to be extinguished commences at OS Grid Reference SO 4944, 5648 (point S on the order plan) and runs in an east north-easterly direction for approximately 6.5 metres to OS Grid Reference SO 4945, 5648 (point T on the order plan).

The total length of the path to be extinguished is approximately 6.5 metres.

**It is hereby confirmed/certified that the Provisions
of Article of this Order has been Satisfied**

Authorised Officer: [Signature]

Date: 13/9/22



Proposed Extinguishment S-T

**HIGHWAYS ACT 1980, SECTION 118 HEREFORDSHIRE
COUNCIL FOOTPATH ZC89 LEOMINSTER (PART) PUBLIC
PATH EXTINGUISHMENT ORDER 2022**

Drawing No: D532EXT
Scale at A4: 1:500
Date: 31/01/2022

Balfour Beatty Living Places
Unit 3 Thorn Business Park
Rotherwas
Hereford
HR2 6JT

Balfour Beatty

Herefordshire Council

Working for Herefordshire

IMPORTANT WARNING: Information regarding the location of apparatus is given for your assistance and is intended for guidance only. No guarantee is given of its accuracy. Reproduced from Ordnance Survey mapping with the permission of the Controller of Her Majesty's Stationery Office. ©Crown Copyright and database rights 2022 Ordnance Survey 100024168. Unauthorised reproduction infringes Crown copyright and may lead to prosecution or civil proceedings.